



ASHOKA
UNIVERSITY

METRO. SHUTTLE. CAR. BUS.

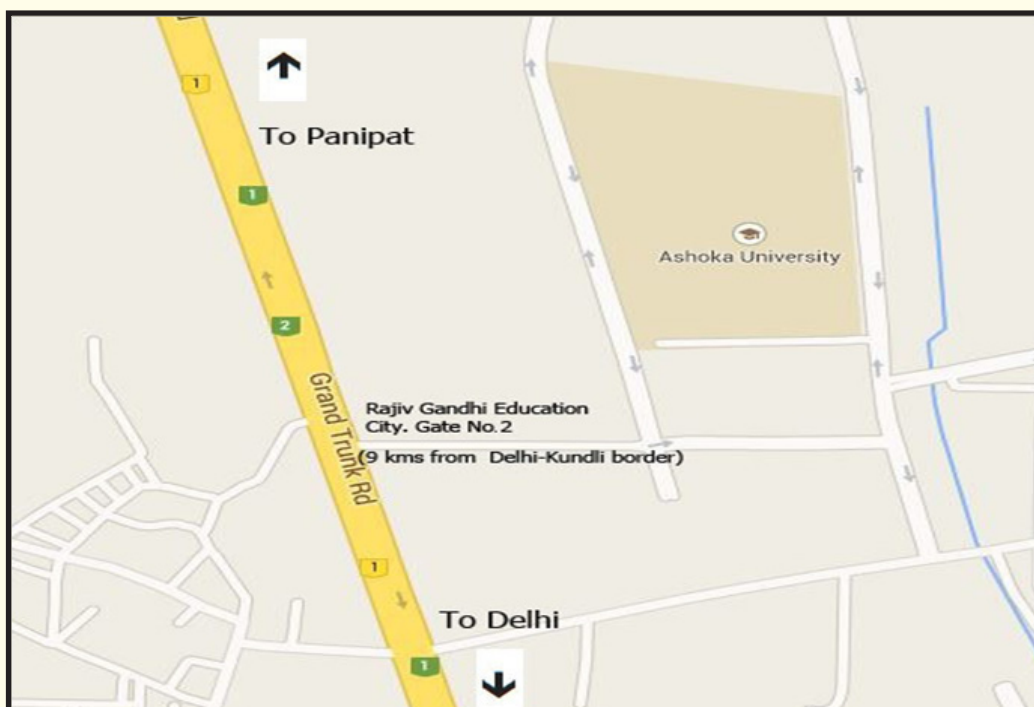
HOW TO REACH THE CAMPUS

Plot #2, Rajiv Gandhi Education City, Kundli, Haryana - 131 028 (India)

Ashoka University Campus—Location

The Ashoka University Campus is located on the NH 1 in District Sonapat, Haryana. This Highway connects Delhi to Karnal, Ambala, Chandigarh and J&K. The Campus is a ten minute drive from the Delhi-Kundli (Haryana) border.

If you drive from Delhi towards Panipat, the Campus - a red brick architecture, is visible on your right. The Campus is accessible only via Gate no. 2 of the Rajiv Gandhi Education City (1 km ahead of Gate no. 1).

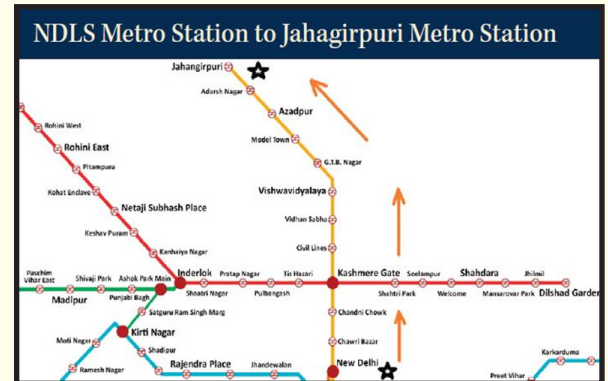
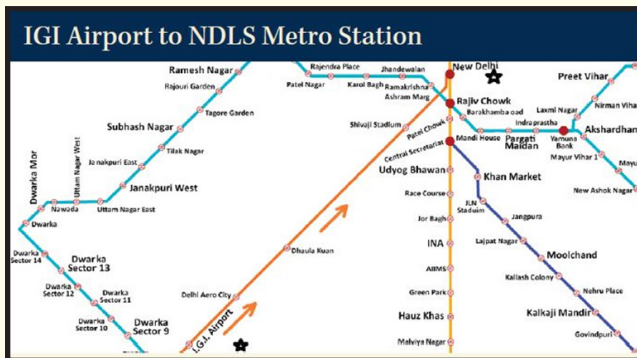


Reaching the Campus by Metro

If you are anywhere in Delhi and want to reach the Ashoka University Campus using the Delhi Metro, follow these steps:

1. Board the Metro and reach the Jahangirpuri Metro Station. This is the last station heading North on the Yellow Line.
2. Exit the Metro Station from Gate no. 3.
3. Take the Ashoka University shuttle service from the Jahangirpuri Metro Station to the Ashoka Campus. The shuttle service operates at regular intervals. The journey from Jahangirpuri takes about 40 minutes (The shuttle schedule is attached for your information).

FROM
NEW DELHI
AIRPORT &
NEW DELHI
RAILWAY
STATION



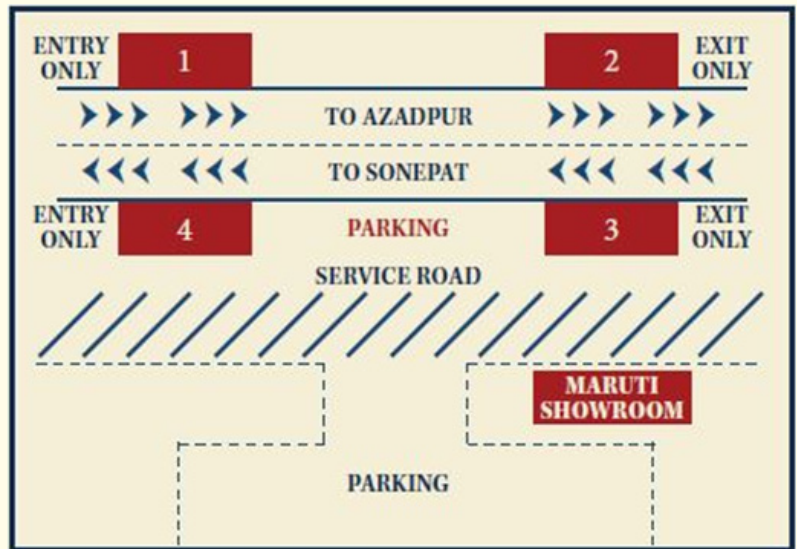
Shuttle Service

Locating the Shuttle at the Jahangirpuri Metro Station

Please Note:

The shuttles (12-seater Tempo Travelers) are parked between Gate nos. 3 and 4 of the Jahangirpuri Metro Station. The Vehicles have the Ashoka University Logo and 'Shuttle Service' written on them. **A uniformed security guard is stationed at Gate no. 3 at Jahangirpuri.**

Since the shuttles are parked in the service lane, the drivers often find it difficult to wait for long, particularly during peak traffic hours. We request you to plan your travel and reach 5 minutes before the scheduled departure time of the shuttles.



Driving to the Campus

Route 1: Starting Point: The Oberoi Hotel, New Delhi (Approximately 50 minutes from ISBT)

If you are coming from South East Delhi, Central Delhi, East Delhi or ISBT, please follow these directions:

Zero km Start from The Oberoi Hotel, Zakir Hussain Marg, New Delhi and move towards Pragati Maidan and ITO. Drive past Sunder Nagar and approach Purana Qila.

2 Kms Keeping Purana Qila to the right, turn into Bhairo Marg; the road that drives towards ITO.

Turn left to drive towards Raj Ghat and ITO.

4 Kms Drive towards ISBT on the flyover.

5 Kms Take right on ISBT flyover. Follow the signs/directions that read Azadpur and Karnal.

10 Kms Road curves right towards Red Fort (which is on the left). Road signs read Wazirabad and Karnal.

14 Kms Follow the road signs that read Wazirabad/Mukarba Chowk and Rohini.

15 Kms Drive approximately 4 Kms.

19 Kms Follow the signs that say Mukarba Chowk – there is a construction site in the central median of the road.

23 Kms Take the flyover that goes towards Rohini and Karnal.

24 Kms Take the first exit that drives towards Karnal. The exit road curves under the Mukarba Chowk flyover.

25 Kms Road signs read Alipur and Sonepat. Drive past Vallabh Smarak Jain Mandir.

31 Kms An old Indian Airlines plane is parked on the left (not kidding!).

39 Kms Enter Haryana.

40 Kms Drive past KFC on the right.

43 Kms Drive past TDI Mall that appears on the right.

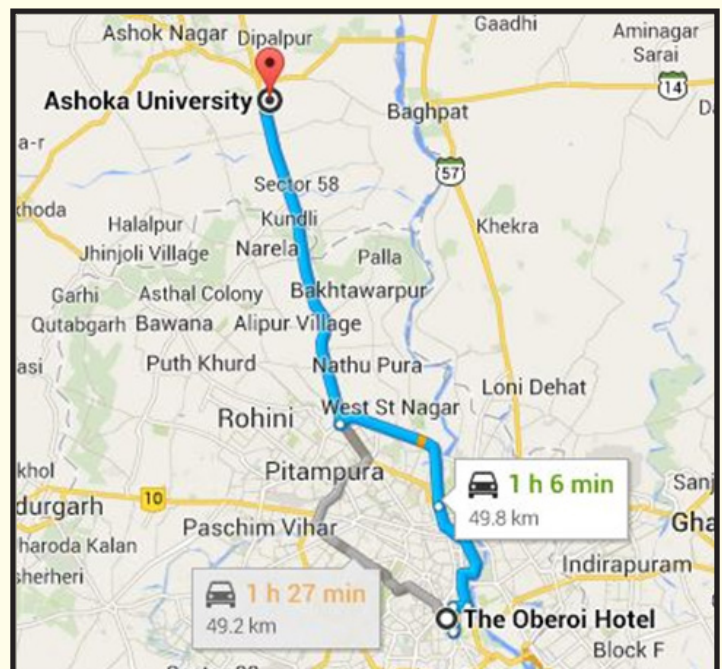
45 Kms Drive past the McDonalds and the Ansal Plaza Mall that appear on the right.

50 Kms The Rajiv Gandhi Education City with the Ashoka University Campus is on the right. The buildings are clearly visible from the highway.

51 Kms Road sign says Amritsar/Meerut. You will approach a narrow and congested crossing (Bahalgarh Traffic Signal).

Make a U-Turn and drive back towards the Ashoka University Campus. Landmark – Indian Oil petrol pump on the left.

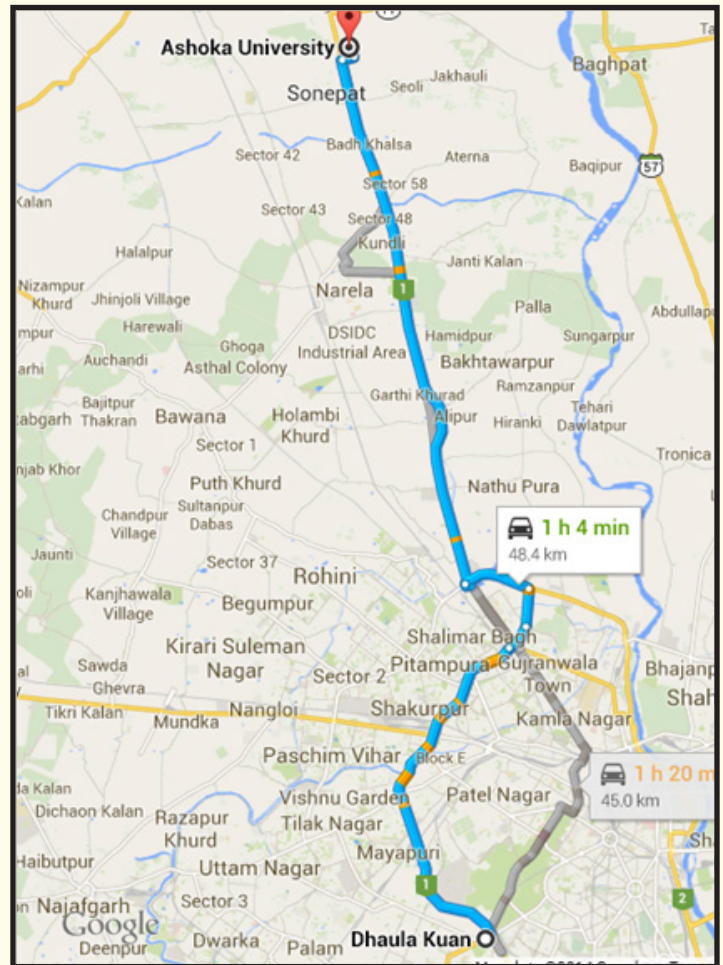
Take the left turn going toward the Campus and another left to reach your destination. The building with the Beige jaali/screen is Ashoka University.



Route 2: (Starting point Dhaula Kuan) (64 minutes from Dhaula Kuan)

If you are coming from Dhaula Kuan, Vasant Vihar or South West Delhi, please follow these directions:

- 0 km** Dhaula Kuan, Head North-East on National Highway 8.
- 1 Km** Take the slip road to Ring Road/AH1.
- 3 Kms** Keep right at the fork to continue towards Ring Rd/AH1. Pass the Defense Officer's Mess on your left.
- 5 Kms** Drive along Dhaula Kuan Enclave I for 500 m.
- 6 Kms** Turn right at the fork towards St. Sujan Singh Marg.
- 8 Kms** Turn left after Prajapita Brahma Kumaris Ishwariya Vishwa Vidyalaya.
- 10 Kms** Continue straight through Mayapuri Chowk.
- 11 Kms** Turn right onto Maharishi Dayanand Marg.
- 12 Kms** Turn left onto Ring Rd/AH1.
- 15 Kms** Pass by Janmashtmi Park.
- 19 Kms** Turn left onto AH1/NH1. Go straight and pass by Police Station Adarsh Nagar (on the left).
- 24 Kms** Pass by Jahangirpuri Metro Station. Road signs read Alipur and Sonapat. Drive past Vallabh Smarak Jain Mandir.
- 31 Kms** An old Indian Airlines plane is parked on the left (not kidding!).
- 39 Kms** Enter Haryana
- 40 Kms** Drive past KFC on the right.
- 43 Kms** Drive past TDI Mall that appears on the right.
- 45 Kms** Drive past the McDonalds and the Ansal Plaza Mall that appear on the right.
- 50 Kms** The Rajiv Gandhi Education City with the Ashoka University Campus is on the right. The buildings are clearly visible from the highway.
- 51 Kms** Road sign says Amritsar/Meerut. You will approach a narrow and congested crossing (Bahalgarh Traffic Signal).
Make a U-Turn and drive back towards the Ashoka University Campus. Landmark – Indian Oil petrol pump on the left.
Take the left turn going toward the Campus and another left to reach your destination. The building with the Beige jaali/screen is Ashoka University.



Route 3: Starting point IFFCO Chowk, Gurgaon (71 Kms) (75 minutes from IFFCO Chowk)

If you are coming from Gurgaon, North Delhi or West Delhi

Starting Point: IFFCO Chowk, Gurgaon

0 km IFFCO Chowk/NH8.

4 Kms Take Exit 22 (IGIA/Dwarka exit).

12 Kms Take the underground pass/tunnel.

18 Kms The road will fork. Take the left fork toward Delhi Cantt/ Gopinath/Palam.

22 Kms Cross the next 3 traffic signals.

24 Kms Pass The Air Force Headquarters on the left.

26 Kms Take the Ring Road Exit at the roundabout and go straight. Pass Base Hospital on your left.

28Kms Take a right at the next roundabout. This road curves into the Ring Road.

30 Kms Climb the next two flyovers and pass by West Gate Mall on your Left.

32 Kms Climb onto the Azadpur Flyover.

34 Kms There will be a total of five flyovers till you reach the Shakurpur Metro Station (Under Construction).

35 Kms Pass by The Pearls Omaxe Mall.

36 Kms Go below the Wazirpur Flyover, you will see Netaji Subhash Place on your left.

38 Kms Take the Prembari Underpass.

40 Kms Pass by Shalimar Bagh.

42Kms Take the Arihant Marg and pass by Mukundpur.

44 Kms Go straight on the Mukarba flyover and take the Karnal exit on the left.

46Kms Traffic signs read Alipur and Sonapat. Drive past Vallabh Smarak Jain Mandir.

52Kms An old Indian Airlines plane is parked on the left (not kidding!).

60 Kms Enter Haryana.

61 Kms Drive past KFC that appears on the right.

63 Kms Drive past TDI Mall that appears on the right.

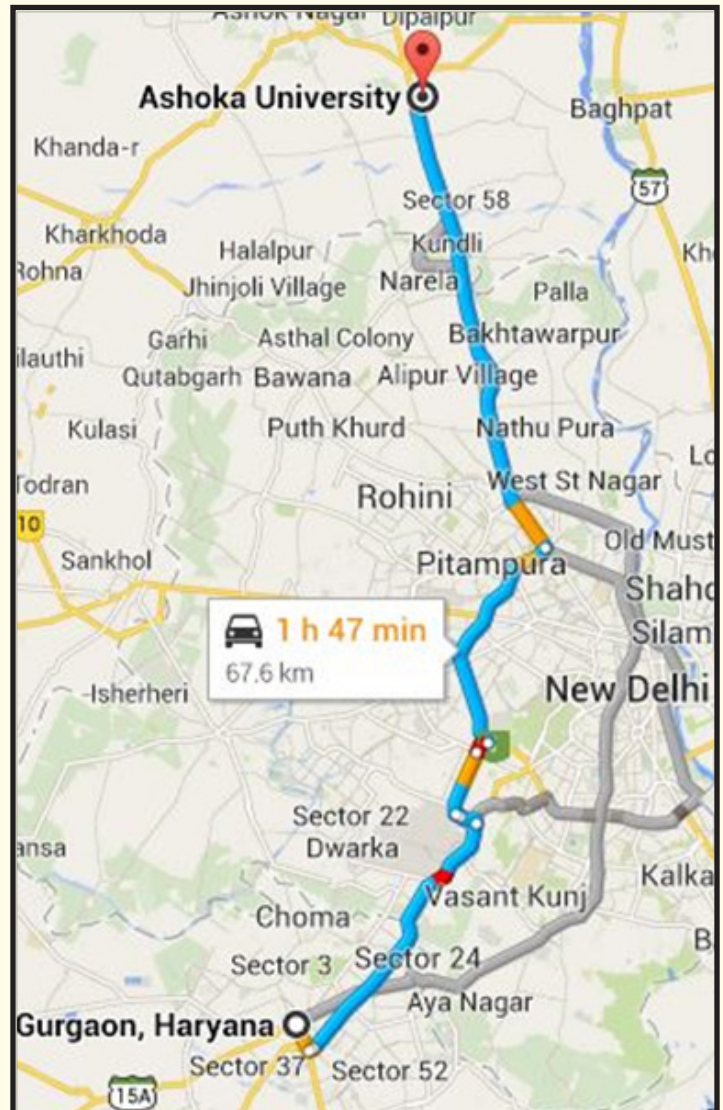
65 Kms Drive past the McDonalds and the Ansal Plaza Mall that appear on the right.

70 Kms The Rajiv Gandhi Education City with the Ashoka University Campus is on the right. The buildings are clearly visible from the highway.

71 Kms Road sign says Amritsar/Meerut. You will approach a narrow and congested crossing (Bahalgarh Traffic Signal).

Make a U-Turn and drive back towards the Ashoka University Campus. Landmark – Indian Oil petrol pump on the left.

Take the left turn going toward the Campus and another left to reach your destination. The building with the Beige jaali/screen is Ashoka University.



Coming by Bus

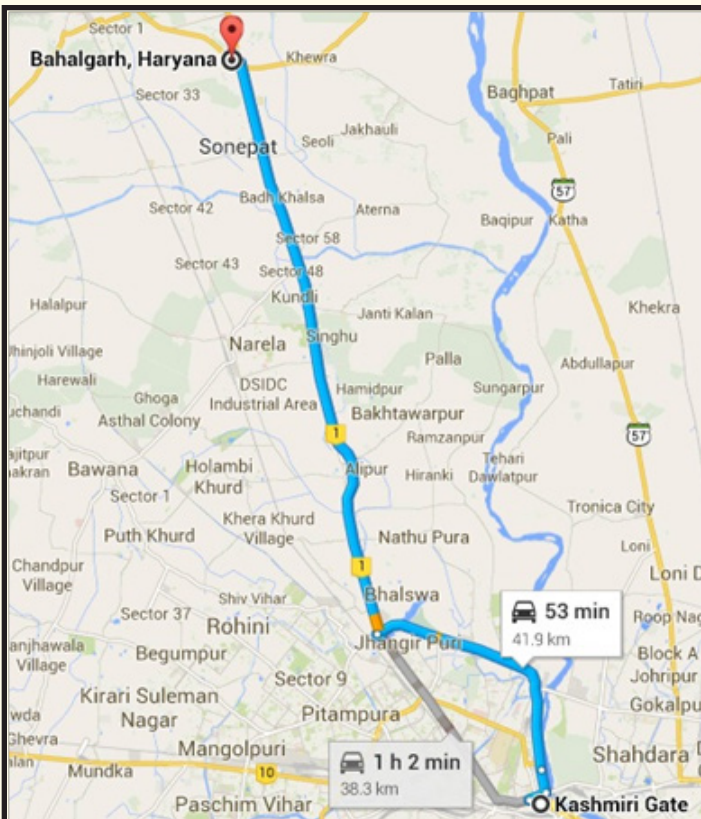
Kashmiri Gate - Bahalgarh Road - Ashoka University

From the Kashmiri Gate ISBT, you can board any bus going toward Sonapat, Panipat, Karnal, Chandigarh or Shimla. However, please confirm with the conductor whether the bus makes a stop at Bahalgarh Chowk, where you have to alight. Bahalgarh is about an hour's drive from ISBT Delhi.

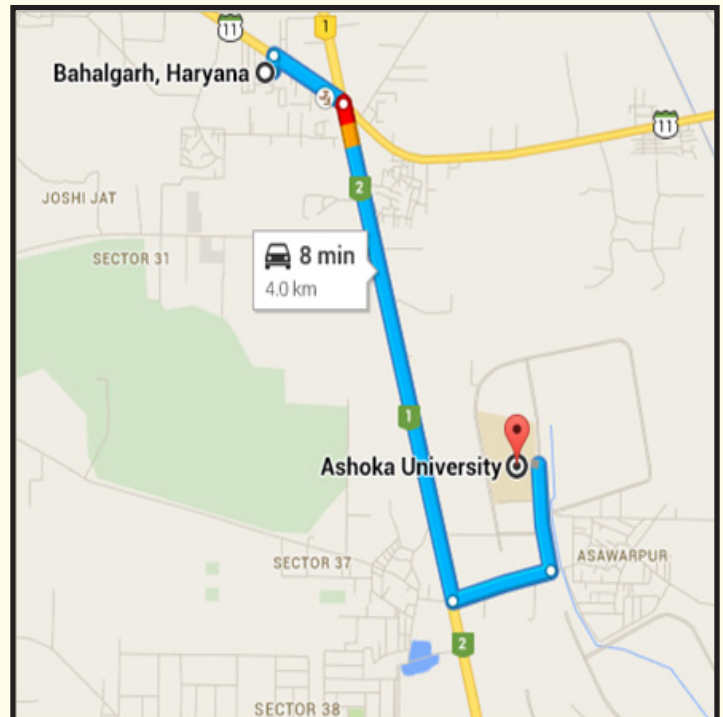
You can then ride on a shared autorickshaw to the Rajiv Gandhi Education City, where the Ashoka University Campus is located. From Bahalgarh Chowk, the Ashoka Campus is a ten minute auto ride.

You will be dropped off on the Highway with the Campus on your left. Take the left turn going toward the Campus and another left to reach your destination. The building with the Beige jaali/screen is Ashoka University.

Kashmiri Gate to Bahalgarh Road Route



Bahalgarh to Ashoka University



ASHOKA UNIVERSITY CAMPUS
Plot #2, Rajiv Gandhi Education City,
Kundli, Dist. Sonapat, Haryana - 131 028
India